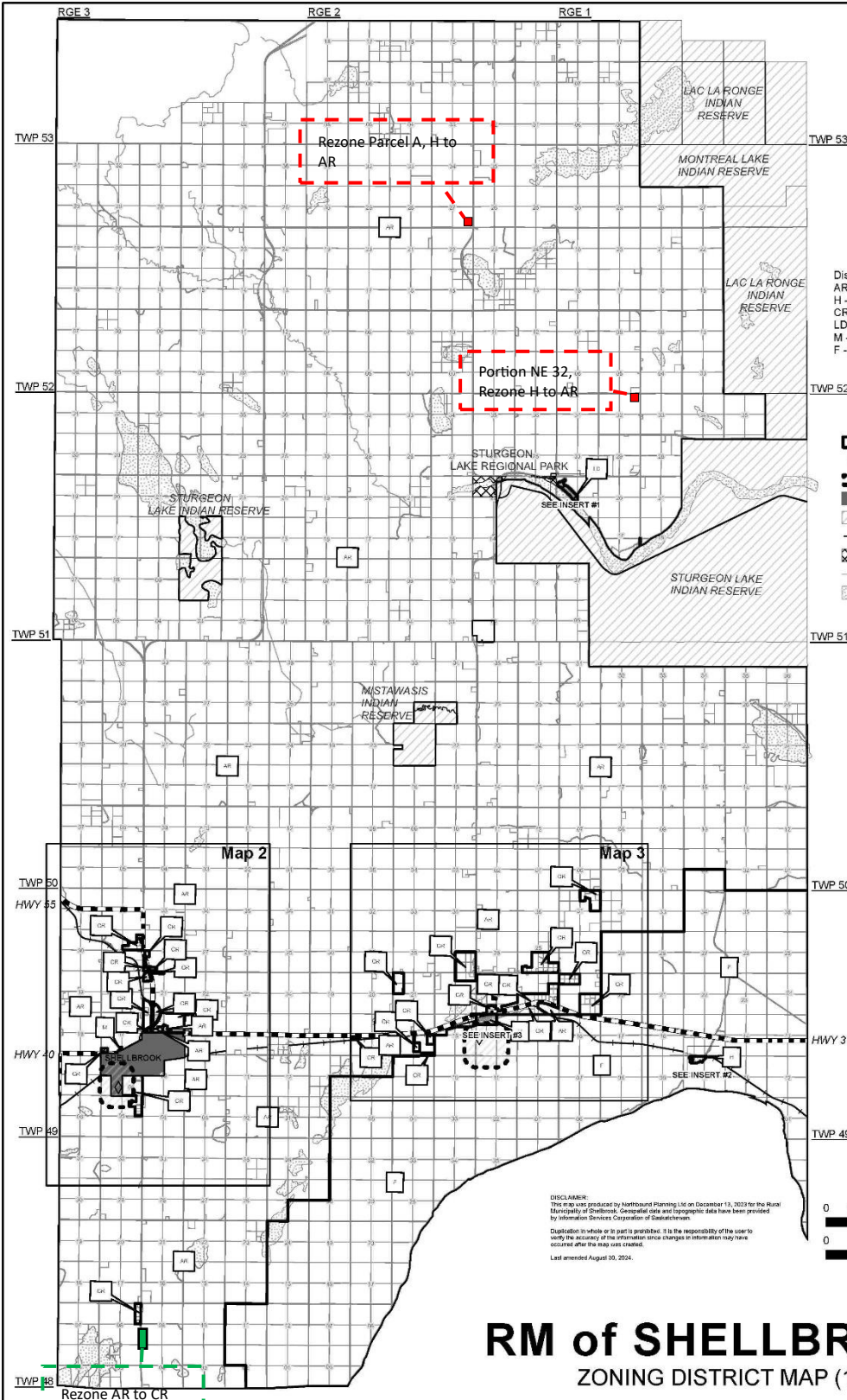


For illustration purposes, this marked up Zoning District Map shows the existing zoning scheme of the RM, including amendments made thereto, up to the present time. Proposed rezoning is shown coloured as follows:

- AR to CR in Green
- H to AR in Red
- AR to M in Purple

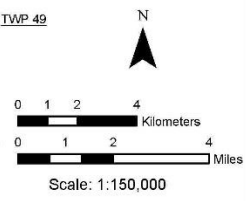
See map legend for District names and designators



Districts
 AR - Agricultural Residential District
 H - Hamlet District
 CR - Country Residential District
 LD - Lakeshore Development District
 M - Industrial / Commercial District
 F - Forest District

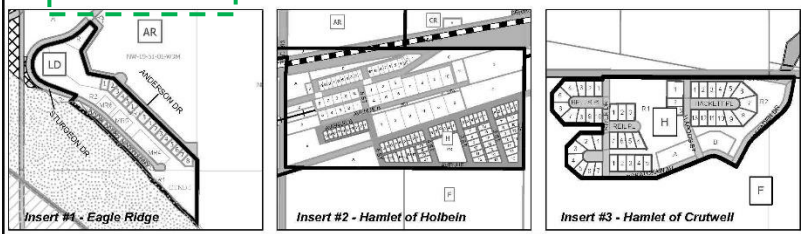
- Zoning District
- ◇ Lagoon
- Lagoon Buffer (457 m)
- Urban Municipality
- ▨ Indian Reserve
- Railway
- ▩ Regional Park
- Watercourse
- ▨ Waterbody

DISCLAIMER:
 This map was produced by Northbrook Planning Ltd on December 13, 2023 for the Rural Municipality of Shellbrook. Geospatial data and topographic data have been provided by Information Services Corporation of Saskatchewan.
 Duplication in whole or in part is prohibited. It is the responsibility of the user to verify the accuracy of the information since changes in information may have occurred after the map was created.
 Last amended August 30, 2024.



RM of SHELLBROOK

ZONING DISTRICT MAP (1 OF 3)

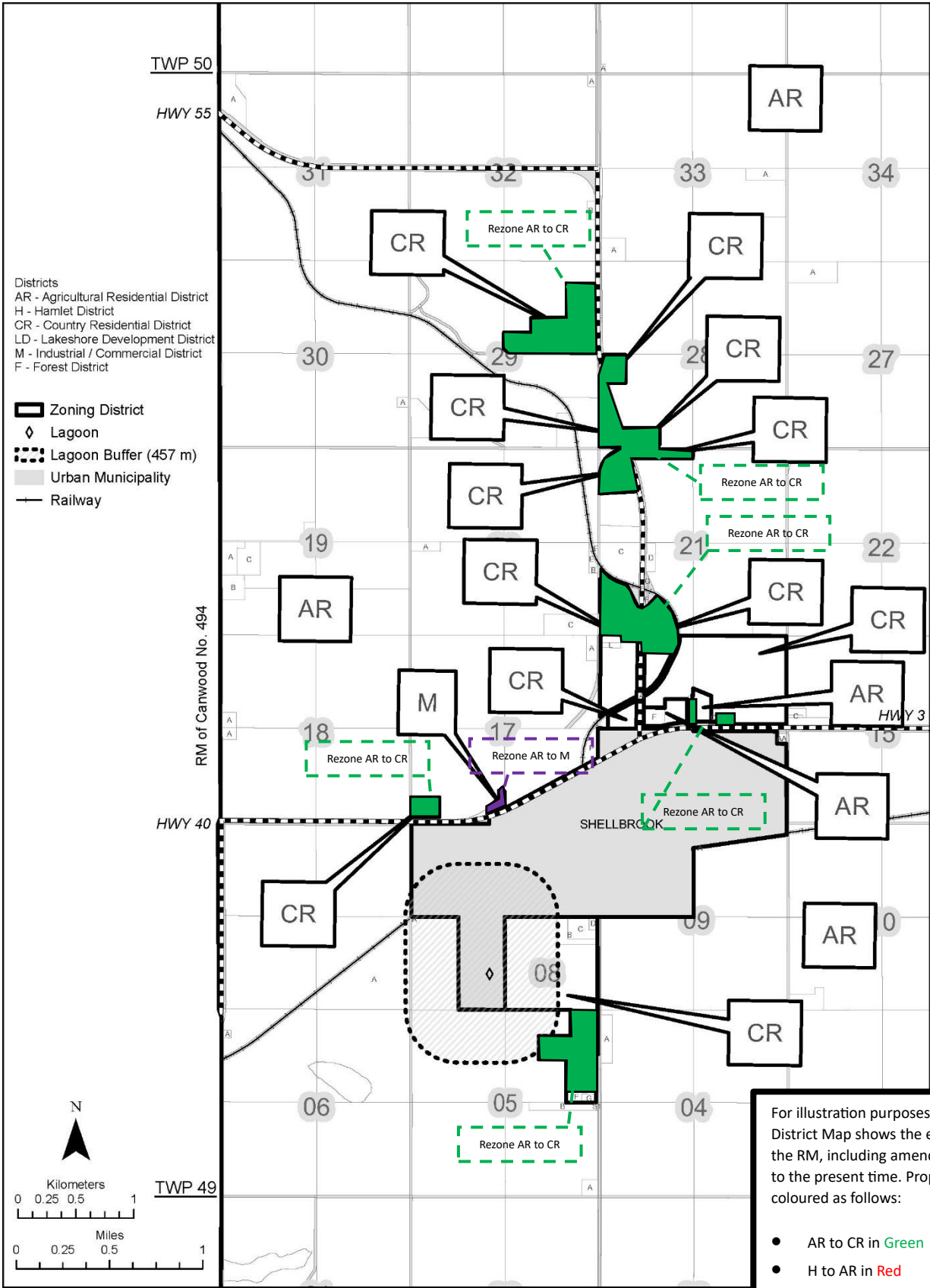


This is the Zoning District Map which accompanies Bylaw No. _____ adopted by the RM of Shellbrook No. 493.

Administrator _____

Reeve _____

Date _____



For illustration purposes, this marked up Zoning District Map shows the existing zoning scheme of the RM, including amendments made thereto, up to the present time. Proposed rezoning is shown coloured as follows:

- AR to CR in Green
- H to AR in Red
- AR to M in Purple

See map legend for District names and designators

This is the Zoning District Map which accompanies Bylaw No. _____ adopted by the RM of Shellbrook No. 493.

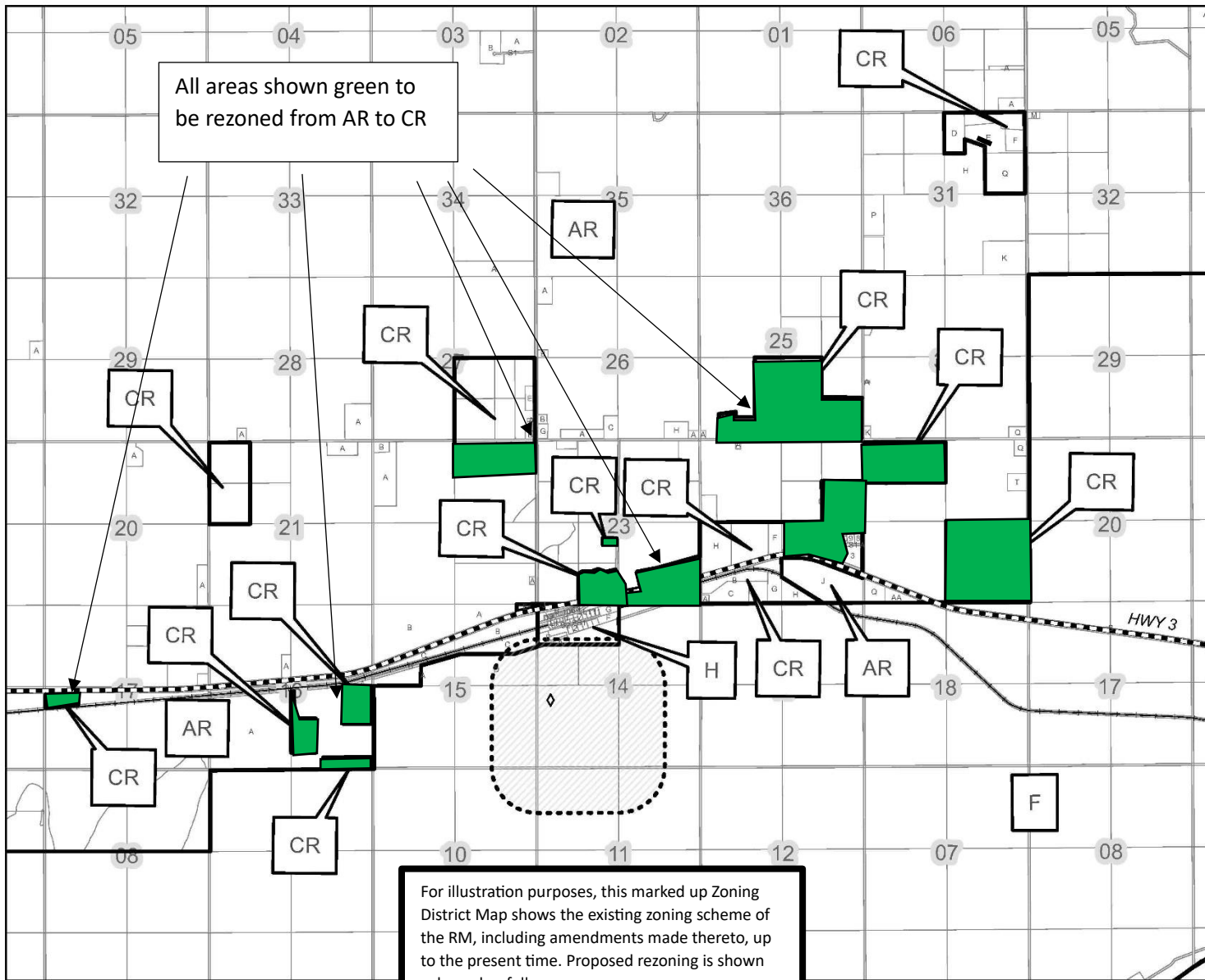
Administrator _____
 Reeve _____
 Date _____

RM of SHELLBROOK

ZONING DISTRICT MAP (2 OF 3)

DETAIL MAP

DISCLAIMER:
 This map was prepared by the Rural Municipality of Shellbrook. Geospatial data and hydrographic data have been provided by Information Services Corporation of Saskatchewan. Clarifica. Geospatial Dataset for the jurisdiction of this map under license to the municipality.
 Duplication in whole or in part is prohibited. It is the responsibility of the user to verify the accuracy of the information since changes in information may have occurred after the map was created.
 Last amended December 13, 2023.



All areas shown green to be rezoned from AR to CR

For illustration purposes, this marked up Zoning District Map shows the existing zoning scheme of the RM, including amendments made thereto, up to the present time. Proposed rezoning is shown coloured as follows:

- AR to CR in Green
- H to AR in Red
- AR to M in Purple

See map legend for District names and designators

RM of SHELLBROOK

ZONING DISTRICT MAP (3 OF 3)
DETAIL MAP

- Districts
- AR - Agricultural Residential District
 - H - Hamlet District
 - CR - Country Residential District
 - LD - Lakeshore Development District
 - M - Industrial / Commercial District
 - F - Forest District

- ▭ Zoning District
- ◇ Lagoon
- ⋯ Lagoon Buffer (457 m)
- ▨ Urban Municipality
- Railway

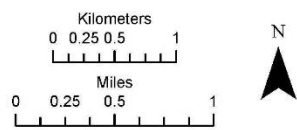
TWP 49

This is the Zoning District Map which accompanies Bylaw No. _____ adopted by the RM of Shellbrook No. 493.

Administrator _____

Reeve _____

Date _____



DISCLAIMER:
This map was produced by Southland Planning Ltd on December 13, 2023 for the RM of Municipality of Shellbrook. Geospatial data and topographic data have been provided by Information Services Corporation of Saskatchewan.
Duplication in whole or in part is prohibited. It is the responsibility of the user to verify the accuracy of the information since changes in information may have occurred after the map was created.
Last amended August 30, 2024.

RGE 3